

C A V A N.

REPORT upon the PROPOSED MUNICIPAL BOUNDARY of the BOROUGH of CAVAN.

THE Borough of Cavan, as created by charters, comprises "all within a circuit of one mile from the Stone House or Castle, wherein Walter Bradie, Gentleman, now resideth; the Castle of Cavan, called O'Reilly's Castle, and two poles of land called Rossgollan excepted." ANCIENT
BOUNDARY.

Cavan, the Assizes Town of the County of the same name, is a Borough, but does not send a Member to Parliament. It is situated about 54 miles North of Dublin, in the Parish of Urney. The Town is well built, containing some large and handsome houses, a Gaol and Court-house. There is not any staple trade or manufacture here, nor has the Town much extended itself. DESCRIPTION OF
THE TOWN.

In 1831, the Population was 2,931; it does not appear that there has been any great increase since. Population.

The Town is neither lighted nor watched, and there are no Local Rates. Local Rates.

The County Cess, as levied at last Assizes, was 11,674*l.* 1*s.* 0*d.* The Cess is levied by "Carvagh," of which there is no distinction between the Town and other parts of the County; the Carvagh varying in extent. The portion of Carvagh allotted to the Parish of Urney, in which Cavan is situated, is 354 out of 8,000. The County Cess averages from 1*l.* 13*s.* to 2*l.* 2*s.* half-yearly per Carvagh. County Rates.

The following Boundary is proposed:—

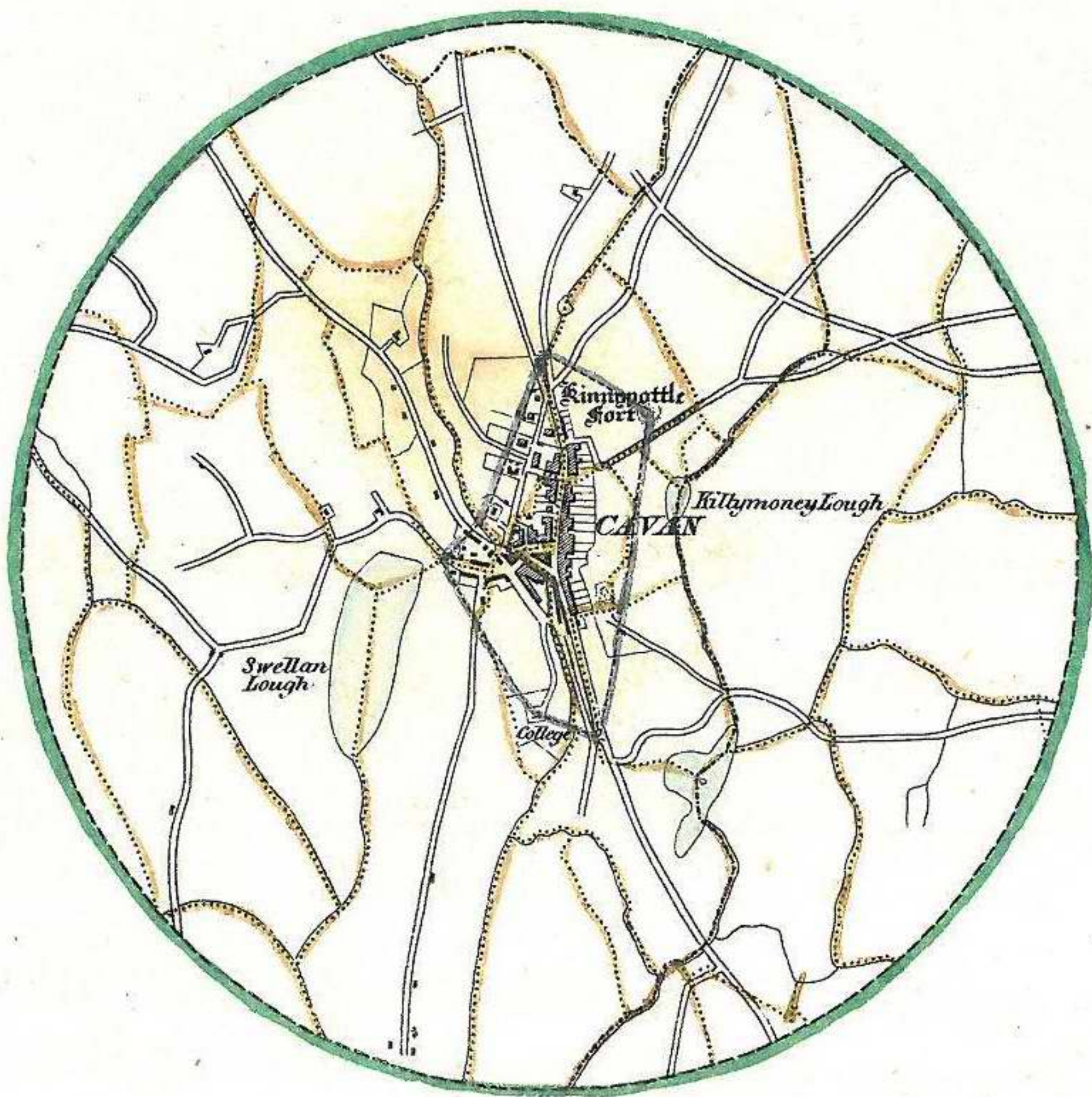
From the Point (1) where the Gortnacash Road leaves the Dublin Road, in a straight Line to the Fort called Kinnypottle Fort; thence in a straight Line to the Point (2) on the Road to Enniskillen, where it is crossed by a Stream, which is the Boundary between the Townlands, Kedue and Kinnypottle, about Three hundred and sixty Yards North of the Church (3); thence in a straight Line to the North-west Wall of the Court-house (4); thence in a straight Line to the North-west Corner of the Enclosure Wall of the Gaol (5); thence to the Point where the Boundary between the Townlands of Kilnevarrow, Upper Swellan and Drummavanagh meet on the Road to Swellan Lodge (6); thence in a straight Line to the College (7); thence in a straight Line to the Point first described. PROPOSED
BOUNDARY.

John Hawkshaw.

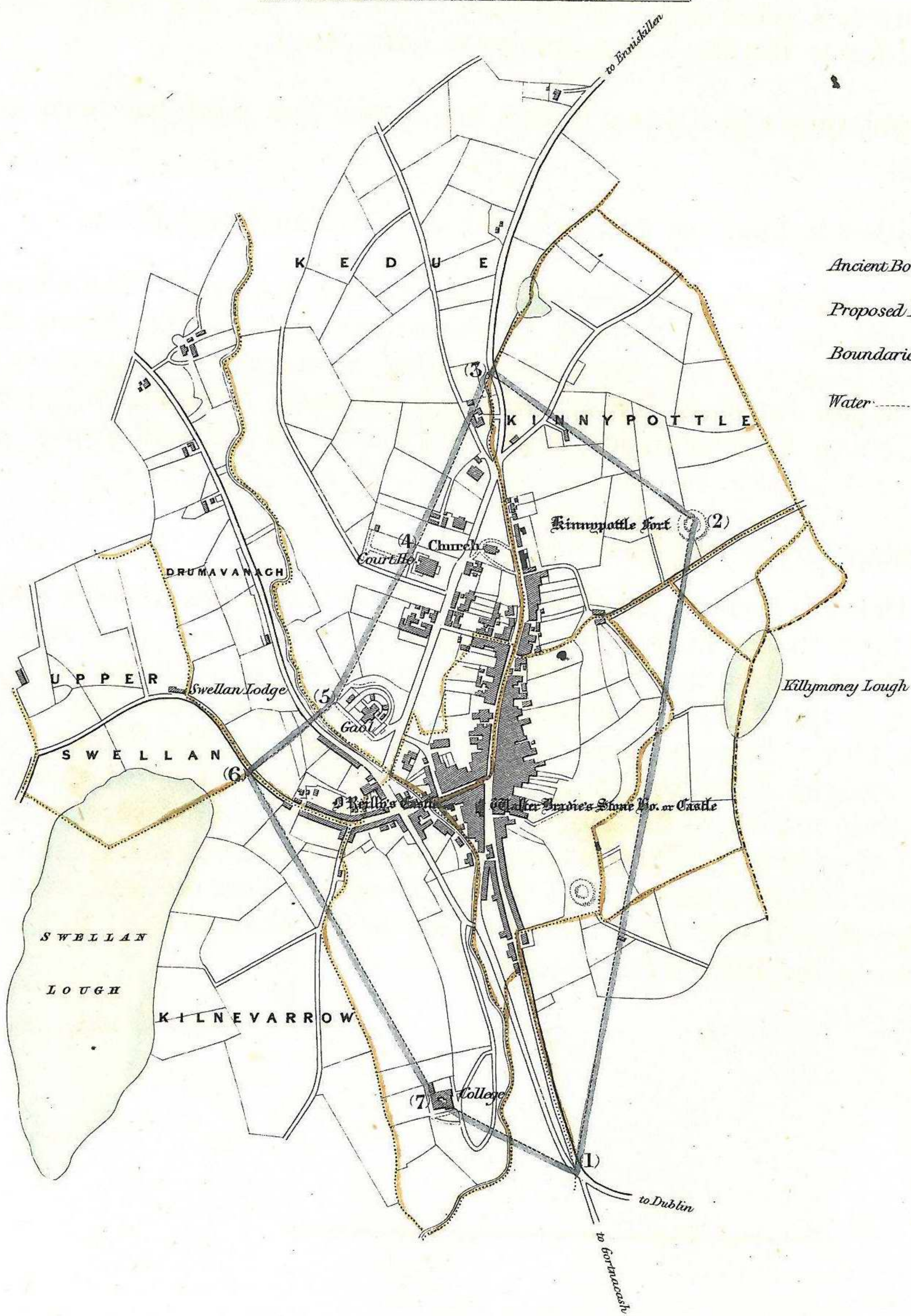

CAVAN.

From the Ordnance Survey

The Ancient Boundary from the Report of the Municipal Commissioners



Scale — One Inch to One Statute Mile



REFERENCES

- Ancient Boundary Green
- Proposed Boundary Purple
- Boundaries of Parishes & Townlands Brown
- Water Blue

Scale Four Inches to One Statute Mile

Drawn by G.B. Craibock

0 200 400 600 800 1000 1200 1400 1600 Yards

Engraved by John Marshall

Printed by H. Martin

Thos. A. Larcom Lieut. R. Eng.